Approved For Release 2000/04/17 : CIA-RDP78-05867A000621520011-2

PHOTO NO. | FLIGHT | PROVINCE

TW | A-0613

AREA NO. B

SUBJECT	SUBJECT	SUBJECT	SUBJECT	SUBJECT	SUBJECT	SUBJECT	SUBJECT
HUA-LIEN			EASTERN				TAIWAN
LAND			DEVELOPMENT				PJT.

OX-DRAWN CARTS CARRYING ROCKS FOR RECLAIMED LAND TO LAND FILL.

25X1C

24

DATE OF PHOTO	TYPE	QUALITY	CLASS	NO. OF CARDS
6 8				

CLASSIFICATION [redacted]

CAPTIONED BY

ITEM NO. 174 USE PREVIOUS ENTRY

LATITUDE

LONGITUDE

Approved For Release 2000/04/17 : CIA-RDP78-05867A000621520011-2

PHOTO NO. 1238786 (Roll) | LOT NO. R-1812-67 | MAP REFERENCE | LATITUDE 23 38N LONGITUDE 121 36E

COUNTRY TW | PROVINCE Taichung

AREA NO	SUBJECT	SUBJECT	SUBJECT	SUBJECT	SUBJECT	SUBJECT	SUBJECT	SUBJECT
	5		10			15		20
MOUNTAIN	LAND		DEVELOPMENT					
25		30				35		40
TARGET AREA		50						
45								

DEVELOPMENT ON REFORESTED LAND.
OX-DRAWN CARDS CARRYING ROCK
FROM AREA TO LAND FILL R.T.

24

25X1C

[redacted]

DATE OF PHOTO	TYPE	QUALITY	CLASS	NO. OF CARDS
68				

CLASSIFICATION Non-Comb | CAPTIONED BY [illegible]

USE PREVIOUS EDITIONS

PHOTO ANALYSIS REPORT

Approved For Release 2000/04/17 : CIA-RDP78-05867A000621520011-2

PHOTO NO. 1233787 | LOT NO. P-1812-69 | MAP REFERENCE | LATITUDE 23 58N | LONGITUDE 121 36E

COUNTRY TW | PROVINCE A0613

AREA NO	SUBJECT	SUBJECT	SUBJECT	SUBJECT	SUBJECT	SUBJECT	SUBJECT	SUBJECT
HUA-LIEN EASTERN (DA								
IWAN LAND DEVELOPMEN								
T PROJECT (AGRICULTURAL								
DEVELOPMENT ~~EA~~ ON RECLAIMED LAND.								
HOUSING DE								

25X1C

[redacted]

24

DATE OF PHOTO	TYPE	QUALITY	CLASS	NO. OF CARDS
6 8				

CLASSIFICATION C | CAPTIONED BY

PHOTO NO. 1233788 | LOT NO. | MAP REFERENCE | LATITUDE | LONGITUDE

Approved For Release 2000/04/17 : CIA-RDP78-05867A000621520011-2

PHOTO NO. 1235783 | ROLL NO. | MAP REFERENCE | LATITUDE 24 48N | LONGITUDE 120 58E

COUNTRY TW | PROVINCE Douglas

AREA NO	SUBJECT	SUBJECT	SUBJECT	SUBJECT	SUBJECT	SUBJECT	SUBJECT	SUBJECT
HSINCHU	FOOD	PROCE						
BSING	INSTITUT	E						

4,24

25X1C

[redacted]

DATE OF PHOTO	TYPE	QUALITY	CLASS	NO. OF CARDS
68				

CLASSIFICATION | CAPTIONED BY:

PHOTO NO. 600 1233789 | LOT NO. P-1812-69 | MAP REFERENCE C | LATITUDE 24 48N | LONGITUDE 120 58E

COUNTRY TW | PROVINCE DO499

AREA NO.	SUBJECT	SUBJECT	SUBJECT	SUBJECT	SUBJECT	SUBJECT	SUBJECT	SUBJECT
HSIN-CHU				FOOD PROCE				
$$ING INST CUN OPERATI								
ED) EXPERIMENTS & TESTS								
CANNING METHODS								

25X1C

[redacted]

4, 24

DATE OF PHOTO	TYPE	QUALITY	CLASS	NO. OF CA
6 8				

CLASSIFICATION Restricted | CAPTIONED BY: DCB

FEB 74 USE PREVIOUS EDITIONS

PHOTO ANALYSIS REVIEW

Approved For Release 2000/04/17 : CIA-RDP78-05867A000621520011-2
LEGIB

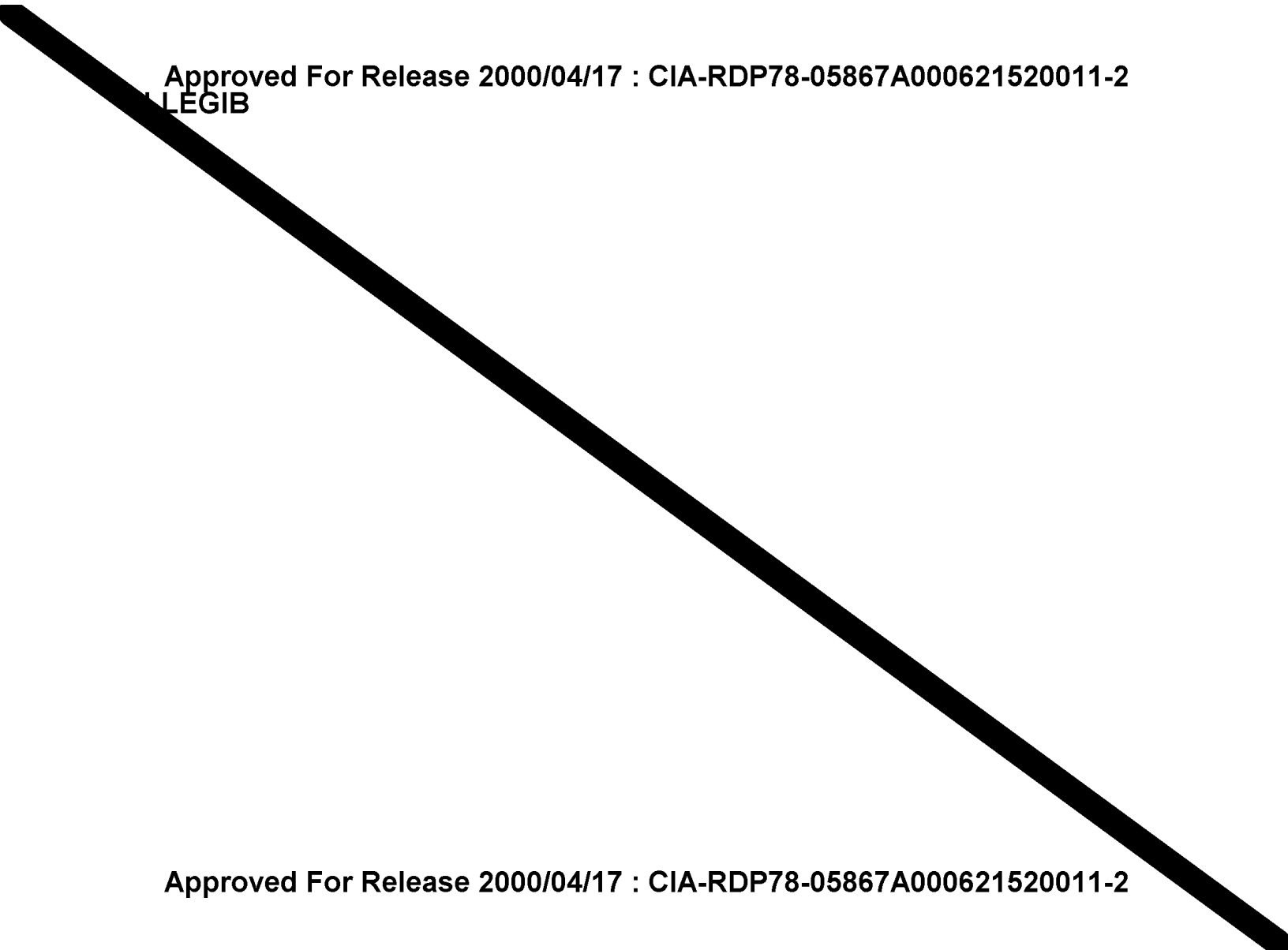

Approved For Release 2000/04/17 : CIA-RDP78-05867A000621520011-2

PHOTO NO.	LOT NO.	MAP REFERENCE	LATITUDE	LONGITUDE
G00 1039791	P-1812-69	C	22.38N	120 17E

COUNTRY: TW

PROVINCE: A0613

AREA NO	SUBJECT	SUBJECT	SUBJECT	SUBJECT	SUBJECT	SUBJECT	SUBJECT	SUBJECT
KAO-HSIUNG					CYMA		KN	
TTING		CO.						

25X1C

[redacted]

DATE OF PHOTO	TYPE	QUALITY	CLASS	NO. OF CARDS
68				

22 2V

CLASSIFICATION: SECRET

CAPTIONED BY: CIA

PHOTO NO. 1233792 | LOT NO | MAP REFERENCE | LATITUDE | LONGITUDE

COUNTRY TW | PROVINCE

AREA NO	SUBJECT	SUBJECT	SUBJECT	SUBJECT	SUBJECT	SUBJECT	SUBJECT	SUBJECT
TAI-	AE		HOUSING	PRO				
JECT								

(7)

25X1C

DATE OF PHOTO	TYPE	QUALITY	CLASS	NO. OF CARDS
6 4				

CLASSIFICATION

CAPTIONED BY

FORM NO. 1 Jun 58 174 USE PREVIOUS EDITIONS

PHOTO NO. 1238793 | LOT NO. | MAP REFERENCE | LATITUDE | LONGITUDE

COUNTRY | PROVINCE

AREA NO | SUBJECT | SUBJECT | SUBJECT | SUBJECT | SUBJECT | SUBJECT | SUBJECT | SUBJECT

TAIPEI UNIVERSITY OF TAIWAN

25X1C

[redacted]

DATE OF PHOTO | TYPE | QUALITY | CLASS | NO. OF CARDS

CLASSIFICATION | CAPTIONED BY

PHOTO NO 6GD 1233794 | LOT NO P-1812-69 | MAP REFERENCE C | LATITUDE 2503N | LONGITUDE 121 30E

COUNTRY TW | PROVINCE D0499

AREA NO	SUBJECT	SUBJECT	SUBJECT	SUBJECT	SUBJECT	SUBJECT	SUBJECT	SUBJECT
TAI—	PEI		YUE	LOONG	M			
OTOR	CO.	LTD.		MAKES	7			
000	VEHICLES	ANNUALLY						

INCLUDING PARTS.

25X1C

[redacted]

19

DATE OF PHOTO	TYPE	QUALITY	CLASS	NO. OF CARDS
68				

CLASSIFICATION CGLY

CAMERA/SENSOR

FORM 10 | Jun 56 | 174 USE PREVIOUS EDITIONS

Approved For Release 2000/04/17 : CIA-RDP78-05867A000621520011-2
LEGIB



Approved For Release 2000/04/17 : CIA-RDP78-05867A000621520011-2

PHOTO NO. GOV 1238796 | LOT NO. P-1812-69 | MAP REFERENCE C | LATITUDE 22 15N | LONGITUDE 114 00E

COUNTRY HK | PROVINCE A0614

AREA NO	SUBJECT	SUBJECT	SUBJECT	SUBJECT	SUBJECT	SUBJECT	SUBJECT	SUBJECT
ABERDEEN								

5 10 15 20 25 30 35 40 45 50

25X1C

[redacted]

(6)

DATE OF PHOTO	TYPE	QUALITY	CLASS	NO. OF CARD
68				

CLASSIFICATION Grey

CAPTIONED BY 2813

FORM IC 134 (AS PREVIOUS EDITION)

PHOTOGRAPHIC ANALYSIS

PHOTO NO. 1238797 | LOT NO. [illegible] | MAP REFERENCE C | LATITUDE 40 39N | LONGITUDE 109 55E

COUNTRY [illegible] | PROVINCE [redacted] 25X1A

AREA NO	SUBJECT	SUBJECT	SUBJECT	SUBJECT	SUBJECT	SUBJECT	SUBJECT	SUBJECT
PAO-TOW	IRON	A	STEEL					
PLT	NEW	RAIL	SHOP					

25X1C

12-C

DATE OF PHOTO	TYPE	QUALITY	CLASS	NO. OF CARDS

CLASSIFICATION [illegible] | CAPTIONED BY [redacted]

PHOTO NO. 1238798 | LOT NO. P-1830-69 | MAP REFERENCE C | LATITUDE 39 55N | LONGITUDE 116 24E

COUNTRY CH | PROVINCE A0381

AREA NO	SUBJECT	SUBJECT	SUBJECT	SUBJECT	SUBJECT	SUBJECT	SUBJECT	SUBJECT
PEI-CHING		WOOLEN MILL						
LL #2								

top left

DATE OF PHOTO	TYPE	QUALITY	CLASS	NO. OF CARDS	SOURCE OF PHOTOGRAPH
					JIN MIN CHUKUKUO TOKYO, 11-6, 1969

CLASSIFICATION DCCO | CAPTIONED BY KES

USE PREVIOUS EDITIONS

DIVISION ANALYSIS BRANCH

Approved For Release

PHOTO NO 1238799 | LOT NO | MAP REFERENCE C | LATITUDE 39 45N | LONGITUDE 116 24E

COUNTRY | PROVINCE AU381

AREA NO	SUBJECT	SUBJECT	SUBJECT	SUBJECT	SUBJECT	SUBJECT	SUBJECT	SUBJECT
PEI-CHING					PEI-CHING			
INSTRUMENT					PLT			

Ballon left

23

ILLEGIB

DATE OF PHOTO	TYPE	QUALITY	CLASS	NO. OF CARD

CLASSIFICATION | CAPTIONED BY

FORM DIS Jun 58 174 USE PREVIOUS EDITIONS

PHOTO ANALYSIS

PHOTO NO | LOT NO | MAP REFERENCE | LATITUDE | LONGITUDE

COUNTRY | PROVINCE

AREA NO	SUBJECT	SUBJECT	SUBJECT	SUBJECT	SUBJECT	SUBJECT	SUBJECT	SUBJECT

DATE OF PHOTO	TYPE	QUALITY	CLASS	NO. OF CARD

CLASSIFICATION | CAPTIONED BY

Approved For Release 2000/04/17 : CIA-RDP78-05867A000621520011-2

PHOTO NO. 1238800 (CHEX) LOT NO. A-1800-462 LAT REFERENCE A LONG REFERENCE 30 54N 121 24E

COUNTRY CH PROVINCE [redacted] 25X1A

AREA NO	SUBJECT	SUBJECT	SUBJECT	SUBJECT	SUBJECT	SUBJECT	SUBJECT	SUBJECT
SHANG-HAI	HWY	MACH	1
OOL	PLT,	MIN-HANG	

21

DATE OF PHOTO	TYPE	QUALITY	CLASS	NO. OF CARDS	SOURCE OF PHOTOGRAPH
					JIN MIN CHIANG CO

CLASSIFICATION C CONFIDENTIAL CAPTIONED BY [illegible]

Approved For Release 2000/04/17 : CIA-RDP78-05867A000621520011-2

PHOTO NO.	LOT NO.	MAP REFERENCE	LATITUDE	LONGITUDE
1238801		C	28 00N	178 45E

COUNTRY: [redacted]

PROVINCE: [redacted]

25X1A

AREA NO	SUBJECT	SUBJECT	SUBJECT	SUBJECT	SUBJECT	SUBJECT	SUBJECT	SUBJECT
	KUANG-CHOU		PAPER		PL			

Tsp Center

1823

DATE OF PHOTO	TYPE	QUALITY	CLASS	NO. OF CARDS	SOURCE OF PHOTOGRAPH
					JIM MIN CHUKOKUO TOKYO, JAPAN

CLASSIFICATION

CAPTIONED BY

USE PREVIOUS EDITIONS

DIGITAL ANALYSIS REQUIRED

Approved For Release 2000/04/17 : CIA-RDP78-05867A000621520011-2

PHOTO NO. 600 1238802 | LOT NO. P1830769 | MAP REFERENCE C | LATITUDE 26 32N | LONGITUDE 125 06E

COUNTRY CH | PROVINCE [redacted] 25X1A

AREA NO	SUBJECT	SUBJECT	SUBJECT	SUBJECT	SUBJECT	SUBJECT	SUBJECT	SUBJECT
AN-TA	TA-	CHING	OIL	R				
EFINEY								

BOTTOM

DATE OF PHOTO	TYPE	QUALITY	CLASS	NO. OF CARDS	SOURCE OF PHOTOGRAPH
					JEN MIN CHUKAKUO, TOKYO, 11-6, 1969

CLASSIFICATION ECO | CAPTIONED BY LLB

PHOTO NO. [illegible] | LOT NO. | MAP REFERENCE | LATITUDE | LONGITUDE

Approved For Release 2000/04/17 : CIA-RDP78-05867A000621520011-2

PHOTO NO. 1238803 | MAP REFERENCE | LATITUDE 34 01 N | LONGITUDE 113 RE

COUNTRY | PROVINCE (Honan) B0385

AREA NO	SUBJECT	SUBJECT	SUBJECT	SUBJECT	SUBJECT	SUBJECT	SUBJECT	SUBJECT
	HSU-CHANG				AGRICULTU			
RAL	MACHINE				ALT			

top right

24, 25 ILLEGIB

DATE OF PHOTO	TYPE	QUALITY	CLASS	NO. OF CARDS

CLASSIFICATION | CAPTIONED BY

FORM 15 17A USE PREVIOUS EDITIONS

[redacted]

MAP REFERENCE | LATITUDE 34 55 | LONGITUDE

Approved For Release 2000/04/17 : CIA-RDP78-05867A000621520011-2

PHOTO NO.	LOT NO.	MAP REFERENCE	LATITUDE	
(SOV) 1238804	P-1830-69	C	39 30 N	116 24 E

COUNTRY: CH — PROVINCE: A0351

AREA NO	SUBJECT	SUBJECT	SUBJECT	SUBJECT	SUBJECT	SUBJECT	SUBJECT	SUBJECT
PEI-CHING					PEI-CHING			
CHEMICAL					PLT #3			

15

DATE OF PHOTO	TYPE	QUALITY	CLASS	NO. OF CARDS	SOURCE OF PHOTOGRAPH
					JIN MIN RIBAO, TOKYO, 15 JUNE 1969

CLASSIFICATION: | CAPTIONED BY:

FORM 174 USE PREVIOUS EDITIONS — PHOTO ANALYSIS REPORT

CIA-RDP78-05867A000621520011-2

ID NO. 1238805 | LOT NO. 1931.69 | MAP REFERENCE | LATITUDE | LONGITUDE

COUNTRY | PROVINCE [redacted] ILLEGIB

AREA NO.	SUBJECT	SUBJECT	SUBJECT	SUBJECT	SUBJECT	SUBJECT	SUBJECT	SUBJECT
TAIWAN								

Bottom

DATE OF PHOTO	TYPE	QUALITY	CLASS	NO. OF CARDS	SOURCE OF PHOTOGRAPH
					JIW MIN Chukaku. Tokyo, H-6, 1969

CLASSIFICATION | CAPTIONED BY

PHOTO ANALYSIS REPORT

PHOTO NO. GOV 1238806 | LOT NO. P- | MAP REFERENCE C | LATITUDE 43 02E | LONGITUDE 125 16E

COUNTRY CH | PROVINCE [redacted] | 25X1A

AREA NO	SUBJECT	SUBJECT	SUBJECT	SUBJECT	SUBJECT	SUBJECT	SUBJECT

CHANGCHUN MOTOR VEHICLE PLT [illegible] LAND CADRE CONDUCTING POLITICAL MEETING.

8, 19

DATE OF PHOTO	TYPE	QUALITY	CLASS	NO. OF CARDS

SOURCE OF PHOTOGRAPH JIN MIN CHUBANSHE TOKYO, DEC 1964

CLASSIFICATION (illegible) | CAPTIONED BY [illegible]

FORM 10 | 54 USE PREVIOUS EDITIONS

PHOTO ANALYSIS REPORT

PHOTO NO.	LOT NO.	MAP REFERENCE	LATITUDE	LONGITUDE
1238807	1830-69	C	39 55N	116 24E

COUNTRY	PROVINCE
CHINA	A0381

AREA NO	SUBJECT	SUBJECT	SUBJECT	SUBJECT	SUBJECT	SUBJECT	SUBJECT	SUBJECT
PEI-CHING					HSI	N-HUA		
PRINTING	PLT							

23

DATE OF PHOTO	TYPE	QUALITY	CLASS	NO. OF CARDS	SOURCE OF PHOTOGRAPH

CLASSIFICATION	CAPTIONED BY
C	

PHOTO ANALYSIS REPORT

PHOTO NO	LOT NO	MAP REFERENCE	LATITUDE	LONGITUDE
1238808	183069	C	39 55N	116 24E

COUNTRY

PROVINCE A0381

AREA NO	SUBJECT	SUBJECT	SUBJECT	SUBJECT	SUBJECT	SUBJECT	SUBJECT	SUBJECT
	PEI-CHING			TEXTILE				
	ILL #3							

ILLEGIB

22

DATE OF PHOTO	TYPE	QUALITY	CLASS	NO. OF CA

CLASSIFICATION

CAPTIONED BY

PHOTO NO. GOV 1238809 | LOT NO. P-1830-69 | MAP REFERENCE C | LATITUDE 32 07N | LONGITUDE 118 44E

COUNTRY CH | PROVINCE [redacted] | 25X1A

AREA NO	SUBJECT	SUBJECT	SUBJECT	SUBJECT	SUBJECT	SUBJECT	SUBJECT	SUBJECT
NAN-CHING	HWY/	RR	BR 1					
DGE	OV	YANGTZE						

2128-C

DATE OF PHOTO	TYPE	QUALITY	CLASS	NO. OF CARDS	SOURCE OF PHOTOGRAPH
					JIN MIN CHUKOKUO TOKYO, H-6, 1969

CLASSIFICATION C Cont'd | CAPTIONED BY RCK

PHOTO ANALYSIS REPORT

PHOTO NO. (501) 1238810 | LOT NO. 12-1820 67 | MAP [redacted] | LATITUDE 38 04N | LONGITUDE 114 32E

COUNTRY CH | PROVINCE [redacted] 25X1A 25X1A

AREA NO	SUBJECT	SUBJECT	SUBJECT	SUBJECT	SUBJECT	SUBJECT	SUBJECT	SUBJECT
SHIH CHIA CHUANG NI T								
ROGEN FERT PLT AKA								
HOPEH CHEMICAL PLT								

RS-C

DATE OF PHOTO	TYPE	QUALITY	CLASS	NO. OF CARDS	SOURCE OF PHOTOGRAPH
					JIN MIN CHUKOKU TOKYO, JF 6, 1960

CLASSIFICATION Confid | CARTOGRAPHED BY [redacted]

FORM NO. 174 1 Jun 56 USE PREVIOUS EDITIONS PHOTO ANALYSIS REPORT

PHOTO NO.	LOT NO.	MAP REFERENCE	LATITUDE	LONGITUDE
1238811		C	38 04N	114 32E

COUNTRY

PROVINCE [redacted]

25X1A

AREA NO	SUBJECT	SUBJECT	SUBJECT	SUBJECT	SUBJECT	SUBJECT	SUBJECT	SUBJECT
	SHIH-CHIA-CHUANG NI							
	LOGEN FERTILIZER PL							

(15)

DATE OF PHOTO	TYPE	QUALITY	CLASS	NO. OF CARDS	SOURCE OF PHOTOGRAPH

CLASSIFICATION

CAPTIONED BY

PHOTOGRAPHIC ANALYSIS REPORT

PHOTO NO	LOT NO	MAP REFERENCE	LATITUDE	LONGITUDE
1238812		C	31 20N	121 33E

COUNTRY

PROVINCE

[redacted]

25X1A

AREA NO	SUBJECT	SUBJECT	SUBJECT	SUBJECT	SUBJECT	SUBJECT	SUBJECT	SUBJECT
	SHANG-HAI			PETROLEUM				
	REFINERY			GOUGH		IS		

16 C

ILLEGIB

[redacted]

DATE OF PHOTO	TYPE	QUALITY	CLASS	NO. OF CARD

CLASSIFICATION

CAPTIONED BY

FORM 195 Jun 56 174 USE PREVIOUS EDITIONS

PHOTO ANALYSIS REPORT

PHOTO NO. Gov 1238813 | LOT NO. P-1830-69 | MAP REFERENCE C | LATITUDE 31 13N | LONGITUDE 121 27E

COUNTRY CH | PROVINCE [redacted] | 25X1A

AREA NO	SUBJECT	SUBJECT	SUBJECT	SUBJECT	SUBJECT	SUBJECT	SUBJECT	SUBJECT
SHANG-HAI TRACTOR PL								

19, 25 - C

DATE OF PHOTO	TYPE	QUALITY	CLASS	NO. OF CARDS	SOURCE OF PHOTOGRAPH
					JIN MIN CHUGOKU, TOKYO, #6, 1969

CLASSIFICATION [illegible] | CAPTIONED BY [illegible]

[illegible] USE PREVIOUS EDITIONS

PHOTO NO. 1238814 | LOT NO. | MAP REFERENCE C | LATITUDE 39 55N | LONGITUDE 116 22E

COUNTRY CH | PROVINCE A0381

AREA NO | SUBJECT | SUBJECT | SUBJECT | SUBJECT | SUBJECT | SUBJECT | SUBJECT | SUBJECT

PEI-CHING | 3-WHEEL

ORRY PLT

DATE OF PHOTO 19 | TYPE | QUALITY | CLASS | NO. OF CARDS | SOURCE OF PHOTOGRAPH JIN AN CHARRIO

CLASSIFICATION | CAPTIONED BY

FORM NO. 1 Jun 58 174 USE PREVIOUS EDITIONS

PHOTO ANALYSIS REPORT

PHOTO NO. 1238815 | LOT NO. | MAP REFERENCE | LATITUDE | LONGITUDE

COUNTRY | PROVINCE

AREA NO | SUBJECT | SUBJECT | SUBJECT | SUBJECT | SUBJECT | SUBJECT | SUBJECT | SUBJECT

U/I PLANT UNIT JUBILANT
OVER CONVENING OF
TVP PARTY CONGRESS.
SOVIET 130mm FIELD GUNS: M-46,
- BG.

3, 8

DATE OF PHOTO | TYPE | QUALITY | CLASS | NO. OF CARDS | SOURCE OF PHOTOGRAPH

CLASSIFICATION | CAPTIONED BY

TAKEN AT TOKYO, JAPAN

AUG 58 171 USE PREVIOUS EDITIONS

AERIAL ANALYSIS BRANCH

Approved For Release 2000/04/17 : CIA-RDP78-05867A000621520011-2

PHOTO NO. [illegible] | FILM NO. [illegible] | SCALE REFERENCE C | LATITUDE 39 55N | LONGITUDE 116 24E

COUNTRY CHINA | PROVINCE / AREA NO A381

SUBJECT	SUBJECT	SUBJECT	SUBJECT	SUBJECT	SUBJECT	SUBJECT	SUBJECT
PEI-CHING			WELCOME				
OR YOUTHS			ARRIVING				
RIVER-AN							

(10) 32

DATE OF PHOTO	TYPE	QUALITY	CLASS	NO. OF CARDS	SOURCE OF PHOTOGRAPH
					JPRS PUB CHRONOLOG TOKYO, 11 OCT 1967

CLASSIFICATION [illegible] | CAPTIONED BY

FORM DIS Jun 58 174 USE PREVIOUS EDITIONS

PHOTO ANALYSIS DIVISION

PHOTO NO. [illegible] | FILM NO.

Approved For Release 2000/04/17 : CIA-RDP78-05867A000621520011-2

PHOTO NO 120881 ROLL V-1830-69 MAP REFERENCE C LATITUDE 51 13N LONGITUDE 121 27E

COUNTRY CH PROVINCE [redacted] 25X1A

AREA NO 1

SUBJECT: SHANG-HAI TRACTOR PLANT

SUBJECT: JULY 1 TRACTOR

SUBJECT: NEW YEAR TAO 35" MODEL TRACTOR.

7, 19,25

DATE OF PHOTO | TYPE | QUALITY | CLASS | NO. OF CARDS | SOURCE OF PHOTOGRAPH: JIN MIN CHUKUKEA TOKYO, 11-5,1964

CLASSIFICATION [illegible] CAPTIONED BY RLB

FORM NO 1 Jun 56 174 USE PREVIOUS EDITIONS

PHOTOGRAPHIC ANALYSIS REPORT

PHOTO NO | ROLL | MAP REFERENCE | LATITUDE | LONGITUDE

Approved For Release 2000/04/17 : CIA-RDP78-05867A000621520011-2

PHOTO NO. 1238818 LOT NO. MAP REFERENCE LATITUDE

COUNTRY PROVINCE

AREA NO	SUBJECT	SUBJECT	SUBJECT	SUBJECT	SUBJECT	SUBJECT	SUBJECT	SUBJECT
	RAILROAD TIE LAYING EQUIPMENT							

top cards

27

DATE OF PHOTO	TYPE	QUALITY	CLASS	NO. OF CARDS	SOURCE OF PHOTOGRAPH
					TVA MAP CHARGED CO

CLASSIFICATION CAPTIONED BY

PHOTO ANALYSIS REPORT

Approved For Release 2000/04/17 : CIA-RDP

PHOTO NO. 1238819 | LOT NO | MAP REFERENCE C | LATITUDE 30 15N | LONGITUDE 120 10E

COUNTRY CHINA | PROVINCE A0492

AREA NO	SUBJECT	SUBJECT	SUBJECT	SUBJECT	SUBJECT	SUBJECT	SUBJECT	SUBJECT
HANG-CHOU		RIVER						
GIVE	PLT							

25

DATE OF PHOTO	TYPE	QUALITY	CLASS	NO. OF CARDS	SOURCE OF PHOTOGRAPH
					[redacted]

ILLEGIB

CLASSIFICATION | CAPTIONED BY

FORM 174 Jun 58 USE PREVIOUS EDITIONS

ANALYSIS

PHOTO NO.

Approved For Release 2000/04/17 : CIA-RDP78-05801A000200020001-4

PHOTO NO 238820 | MAP REFERENCE | LATITUDE 37 37N | LONGITUDE 113 E

COUNTRY CH | PROVINCE C0382

AREA NO	SUBJECT	SUBJECT	SUBJECT	SUBJECT	SUBJECT	SUBJECT	SUBJECT	SUBJECT
HSI-YANG				TA-CHAI				
EDUCTION				BRIGADE				
LAGE								

1, 6

DATE OF PHOTO	TYPE	QUALITY	CLASS	NO. OF CARDS	SOURCE OF PHOTOGRAPH
					JIN MIN CHUBANSHA Tokyo, H 5, 1967

CLASSIFICATION (C U)

CARTOGRAPHED BY

FORM NO. 174 Jun 56 USE PREVIOUS EDITIONS

PHOTO ANALYSIS REPORT

Approved For Release 2000/04/11 : CIA-RDP

PHOTO NO. GOV 1238821 | LOT NO P-1830-69 | MAP REFERENCE | LATITUDE | LONGITUDE

COUNTRY CH | PROVINCE

AREA NO	SUBJECT	SUBJECT	SUBJECT	SUBJECT	SUBJECT	SUBJECT	SUBJECT	SUBJECT
CONCRETE RAILWAY								
ING MACHINE								

Bullw

27

DATE OF PHOTO	TYPE	QUALITY	CLASS	NO. OF CARDS	SOURCE OF PHOTOGRAPH
					JEN MIN CHUBUKU, TOKYO, #1, 1969

CLASSIFICATION Secret

CAPTION WRITTEN BY

FORM 113 1 Jun 56 171 USE PREVIOUS EDITIONS

PHOTOGRAPHIC ANALYSIS REPORT

PHOTO NO.	LOT NO.	MAP REFERENCE	LATITUDE	LONGITUDE
Gov 1238822	P-1830-69	C.	31 04N	121 28E

COUNTRY: CH

PROVINCE: [redacted]

25X1A

AREA NO	SUBJECT	SUBJECT	SUBJECT	SUBJECT	SUBJECT	SUBJECT	SUBJECT	SUBJECT
	SHANG-HAI		CHEM PLT					W
	U-CHING		UREA PLT					

15

DATE OF PHOTO	TYPE	QUALITY	CLASS	NO. OF CARDS	SOURCE OF PHOTOGRAPH
					TA KUNG PAO HK, 11 June 69

CLASSIFICATION: Conf

CAPTIONED BY: [illegible]

FORM 117 1 Aug 56 | 24 USE PREVIOUS EDITIONS

PHOTO NO. 1238823 | LOT NO. P-1868-69 | MAP REFERENCE | LATITUDE 4200N | LONGITUDE 08600E

COUNTRY CH | PROVINCE 330 A

AREA NO	SUBJECT	SUBJECT	SUBJECT	SUBJECT	SUBJECT	SUBJECT	SUBJECT	SUBJECT
SINKIANG				STATE		GUNG		
NAIS		SHEEP		BREEDING				
STATION.								

(24)

25X1C

[redacted]

DATE OF PHOTO	TYPE	QUALITY	CLASS	NO. OF CARDS
68 (?)				

CLASSIFICATION Conf | CAPTIONED BY ZP

PHOTO ANALYSIS RECOR

PHOTO NO	LOT NO	MAP REFERENCE	LATITUDE	LONGITUDE
1238824	P-1969-69			

COUNTRY CH

PROVINCE

AREA NO	SUBJECT	SUBJECT	SUBJECT	SUBJECT	SUBJECT	SUBJECT	SUBJECT	SUBJECT
	NAVAL ARMED JUNK P/N							

G-103 ON HUANG-PU R

IVER BTWN LA SA WEI ISLAND AND THE HARBOR, KUANG CHOU.

(3, 30)

25X1A

[redacted]

DATE OF PHOTO	TYPE	QUALITY	CLASS	NO. OF CARDS
APR 69				

CLASSIFICATION Secret/NFD

CAPTIONED BY XP

PHOTO ANALYSIS RECORD

PHOTO NO. 1238825 | LOT NO. P-1969-69 | MAP REFERENCE | LATITUDE | LONGITUDE

COUNTRY CH | PROVINCE

AREA NO	SUBJECT	SUBJECT	SUBJECT	SUBJECT	SUBJECT	SUBJECT	SUBJECT	SUBJECT
	TUG VESSEL ON HUANG PU RIVER BTWN LASA WEI ISLAND AND THE HARBOR, KUANG-CHOU.							

(30)

25X1A

[redacted]

DATE OF PHOTO	TYPE	QUALITY	CLASS	NO. OF CARDS
APR 69				

CLASSIFICATION Secret/NFD

CAPTIONED BY [redacted]

FORM NO. 1 Jun 56 174 USE PREVIOUS EDITIONS

PHOTO ANALYSIS REPORT

PHOTO NO.	LOT NO.	MAP REFERENCE	LATITUDE	LONGITUDE
1238826	R 1969-69			

COUNTRY: CH

PROVINCE:

AREA NO	SUBJECT	SUBJECT	SUBJECT	SUBJECT	SUBJECT	SUBJECT	SUBJECT	SUBJECT

U/I VESSEL (POSSTA
NKER) ON HUANG-PU RIV
ER BTWN LAISA WEI ISLAND
AND THE HARBOR, KUANG-CHOU.

(30)

25X1A

[redacted]

DATE OF PHOTO	TYPE	QUALITY	CLASS	NO. OF CARDS
APR 69				

CLASSIFICATION: Secret/NFD

CAPTIONED BY: LP

PHOTO ANALYSIS REPORT

Approved For Release 2000/04/17 : CIA-RDP78-05867A000621520011-2
LEGIB

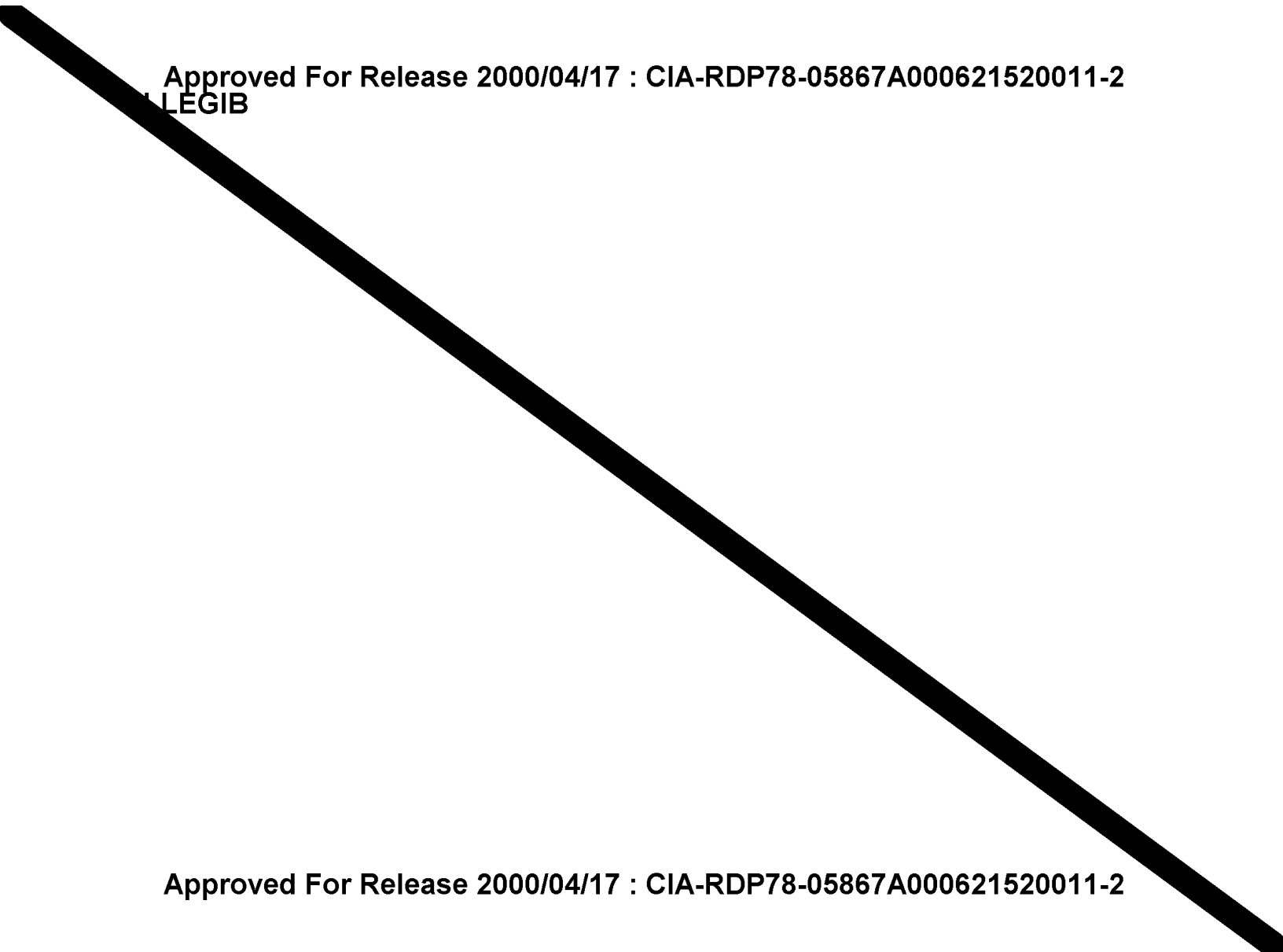

Approved For Release 2000/04/17 : CIA-RDP78-05867A000621520011-2

PHOTO NO 1238828 | LOT NO P-1969-69 | MAP REFERENCE | LATITUDE | LONGITUDE

COUNTRY CH | PROVINCE

AREA NO	SUBJECT	SUBJECT	SUBJECT	SUBJECT	SUBJECT	SUBJECT	SUBJECT	SUBJECT
	FREIGHTER PIN 159 ON							
	HUANG-PU RIVER BTWN							
	LASA WEI IS LAND AND THE							
	HARBOR, KUA~~25X1A~~-CHOU. PART 1 of 2 Part							
	Denis See [redacted]							

(30)

25X1A

[redacted]

DATE OF PHOTO	TYPE	QUALITY	CLASS	NO. OF CARDS
APR 69				

CLASSIFICATION Secret/NFD

CAPTIONED BY LP

PHOTO ANALYSIS REPORT

PHOTO NO. 1238829 | LOT NO. | MAP REFERENCE | LATITUDE | LONGITUDE

COUNTRY VIET | PROVINCE

AREA NO | SUBJECT | SUBJECT | SUBJECT | SUBJECT | SUBJECT | SUBJECT | SUBJECT | SUBJECT

[redacted] 25X1A [redacted] Part 2 of 2 Part

[redacted]

25X1A

[redacted]

DATE OF PHOTO | TYPE | QUALITY | CLASS | NO. OF CARD

CLASSIFICATION | CAPTIONED BY

PHOTO NO. 1238830 | LOT NO. P-1969-69 | MAP REFERENCE | LATITUDE | LONGITUDE

COUNTRY CH | PROVINCE

AREA NO	SUBJECT	SUBJECT	SUBJECT	SUBJECT	SUBJECT	SUBJECT	SUBJECT	SUBJECT
	NAVAL LANDING CRAFT							
	P/N 3-768 ON HUANG P							
	U/R, RIVER BTWN LA SA WEI							
	ISLAND AND THE HARBOR, KUANG-CHOU.							

25X1A

[redacted]

(3) (30)

DATE OF PHOTO	TYPE	QUALITY	CLASS	NO. OF CARDS
APR 69				

CLASSIFICATION Secret/NFD | CAPTIONED BY LP

FORM NO 174 1 Jan 56 USE PREVIOUS EDITIONS

PHOTO ANALYSIS RECORD

Approved For Release 2000/04/17 : CIA-RDP78-05867A000621520011-2
LEGIB



Approved For Release 2000/04/17 : CIA-RDP78-05867A000621520011-2

Approved For Release 2000/04/17 : CIA-RDP78-05867A000621520011-2

PHOTO NO. 1238834 DATE P-1969-69 MAP REFERENCE LATITUDE LONGITUDE

COUNTRY CH PROVINCE

AREA NO	SUBJECT	SUBJECT	SUBJECT	SUBJECT	SUBJECT	SUBJECT	SUBJECT	SUBJECT

TUG VESSEL #113 ON HUANG PU RIVER BTWN LA SA WEI ISLAND AND THE HARBOR, HUANG-CHOU.

(30)

25X1A

[redacted]

DATE OF PHOTO	TYPE	QUALITY	CLASS	NO. OF CARDS
APR 69				

CLASSIFICATION Secret/NFD CAPTIONED BY LP

PHOTO ANALYSIS NUMBER

Approved For Release 2000/04/17 : CIA-RDP78-05867A000621520011-2

PHOTO NO 1239833 | LOT NO P-1969-69 | MAP REFERENCE | LATITUDE | LONGITUDE

COUNTRY CH | PROVINCE

AREA NO	SUBJECT	SUBJECT	SUBJECT	SUBJECT	SUBJECT	SUBJECT	SUBJECT	SUBJECT
NAVAL TUG & LANDING CRAFT #206 ON HUANG-PU RIVER BTWN LA SA WEI ISLAND AND THE HARBOR, KUANG-CHOU.								

25X1A

[redacted]

(3 of 20)

DATE OF PHOTO	TYPE	QUALITY	CLASS	NO. OF CARDS
APR 69				

CLASSIFICATION Initial / NFD | CAPTIONED BY LP

PHOTO ANALYSIS

PHOTO NO | LOT NO | MAP REFERENCE | LATITUDE | LONGITUDE

COUNTRY | PROVINCE

AREA NO	SUBJECT	SUBJECT	SUBJECT	SUBJECT	SUBJECT	SUBJECT	SUBJECT	SUBJECT

DATE OF PHOTO | TYPE | QUALITY | CLASS | NO. OF CARDS

CLASSIFICATION | CAPTIONED BY

Approved For Release 2000/04/17 : CIA-RDP78-05867A000621520011-2

PHOTO NO 1238834 | MAP REFERENCE | LATITUDE | LONGITUDE

R 1969-69

COUNTRY CH | PROVINCE

AREA NO	SUBJECT	SUBJECT	SUBJECT	SUBJECT	SUBJECT	SUBJECT	SUBJECT	SUBJECT
	NAVAL	MOTOR	LAUNCH	P/N	C-8023	ON	HUANG-PU	RIVER

BTWN LA SA WEI ISLAND AND THE HARBOR.

25X1A

(3, 30)

DATE OF PHOTO	TYPE	QUALITY	CLASS	NO. OF CARDS
APR 69				

CLASSIFICATION Secret/NFD | CAPTIONED BY LP

PHOTO ANALYSIS RETURN